




## De Slufter

Natuurbrandrisico


Fase1



## De Smagten

Natuurbrandrisico


Fase1



## De Valkenbelt

Natuurbrandrisico


Fase1



## De Vrijenberg

Natuurbrandrisico


Fase1



## Den Treek

Natuurbrandrisico


Fase1



## Het Essenbos

Natuurbrandrisico


Fase1



## Het Groene Hart

Natuurbrandrisico


Fase1



## Het Naaldenveld

Natuurbrandrisico

Fase1



## Huizen

Natuurbrandrisico


Fase1



## Limmen

Natuurbrandrisico


Fase1



## Masterveld

Natuurbrandrisico

Fase1



## Roggebot

Natuurbrandrisico


Fase1



## 't Aagt

Natuurbrandrisico

Fase1



## 't Springendal

Natuurbrandrisico

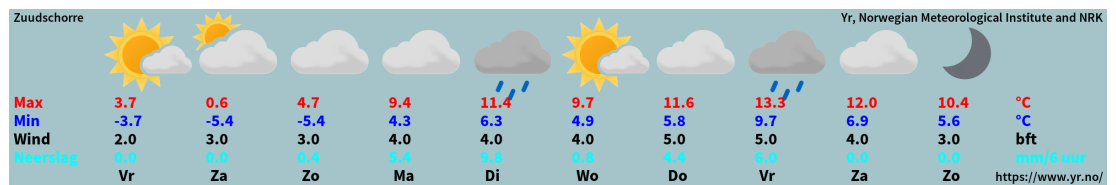
Fase1



## Zuudschorre

Natuurbrandrisico

Fase1



De weersverwachting wordt ververst rond 6, 12 en 18 uur.

Voor meer informatie over open vuur op de terreinen kijk op de terreinpaginas en op de tabel [vuur op NTKC-terreinen](#)

©zie met.no